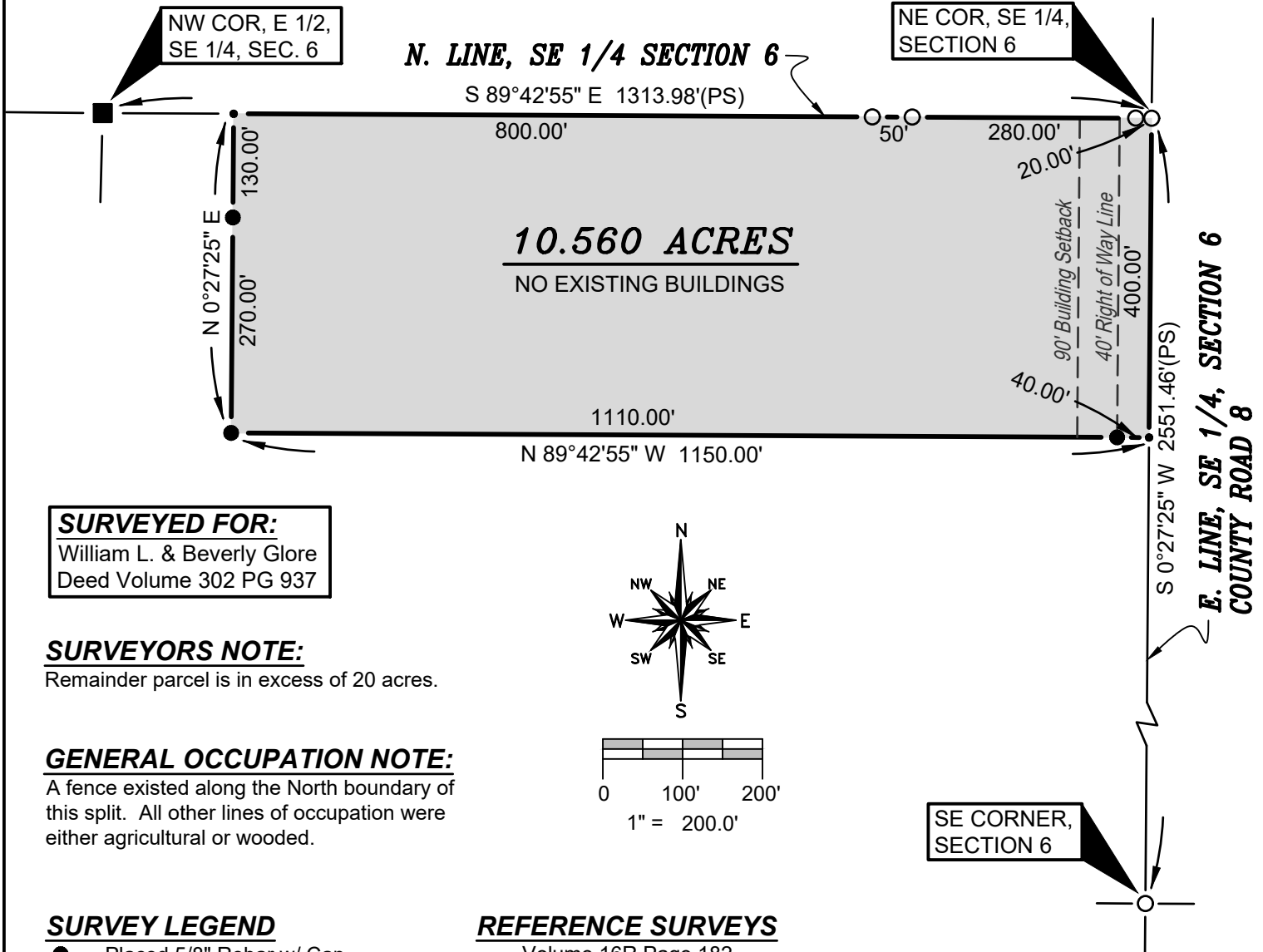


PLAT OF SURVEY

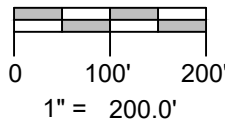
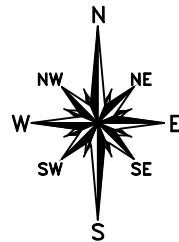
A PARCEL OF LAND SITUATED IN THE SOUTHEAST QUARTER OF SECTION 6, TOWN 6 NORTH, RANGE 2 EAST, CENTER TOWNSHIP, WILLIAMS COUNTY, OHIO. LOCATED WITHIN THE NORTH AND EAST OF THE FIRST PRINCIPAL MERIDIAN OF THE ORIGINAL LAND SUBDIVISIONS OF OHIO.



SURVEYED FOR:
William L. & Beverly Gloré
Deed Volume 302 PG 937

SURVEYORS NOTE:
Remainder parcel is in excess of 20 acres.

GENERAL OCCUPATION NOTE:
A fence existed along the North boundary of this split. All other lines of occupation were either agricultural or wooded.



SURVEY LEGEND

- Placed 5/8" Rebar w/ Cap
- × Found PK Nail
- Point Established this Survey
- Found Iron Pin or Pipe
- Found Steel Post w/ Rebar
- ⊠ Found Railroad Spike
- × Placed MAG Nail

REFERENCE SURVEYS

- Volume 16R Page 182
- Volume 18R Page 004
- Volume 20R Page 094
- Volume 25R Page 258

I HEREBY CERTIFY THAT I HAVE SURVEYED THE PREMISES SHOWN ON THE PLAT ABOVE. ALL DIMENSIONS ARE SHOWN IN FEET AND DECIMALS THEREOF. SINCE THIS SURVEY DOES NOT INCLUDE A TITLE SEARCH, THERE COULD BE EASEMENTS OR OTHER ENCUMBRANCES UPON THE LAND WHICH ARE NOT SHOWN ON THIS SURVEY PLAT. IF THESE ARE REQUIRED, PLEASE FURNISH THE NECESSARY INFORMATION. THE BEARINGS AND DISTANCES SHOWN ON THE PLAT ABOVE ARE BASED ON STATE PLANE COORDINATES, SPC83, ZONE-OHIO NORTH. THIS SURVEY HAS BEEN RECORDED IN VOL. 27R PAGE 139 OF THE WILLIAMS COUNTY SURVEY RECORDS.

Brian M. Wieland
BRIAN M. WIELAND - REGISTERED SURVEYOR NO. 8286



DATE: 7-12-18 | **JOB: 18-087**

WIELAND SURVEYING & ENGINEERING, LLC
14067 COUNTY ROAD 20
WEST UNITY, OH 43570
419-553-0112 VOICE
brian@wielandsurveying.com